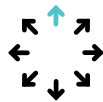


Subsurface Mapping GPR GS9000

The most efficient multichannel GPR system with real-time 3D visualization



Versatility

Two interchangeable array modules, one vast array of applications. Enjoy the interoperability of the most versatile multichannel GPR subsurface mapper.



Accuracy

Best-in-class GPR & geospatial technology for the highest density of information across all three dimensions, accurately mapped in your local coordinates.



Efficiency

Easy to set up and operate. On-the-fly data visualization to avoid any interpretation errors in the field. Instantly ready for advanced analysis, even remotely.



Proceq GPR Subsurface App

Tech Specs

Field Methodology	Free Path Superline
Live Image Processing	Time Slice View (georeferenced) Hilbert migration Depth range adjustment Dynamic Gain / Manual Gain Sensitivity filter Background removal filter Noise cancellation filter Frequency filter
Live Display Options	Satellite imagery GNSS trajectory CAD object layers Spectral / seismic color palettes
On-site Annotations	Tags Points of interest Photos Voice markers Markups Linework
Field Calibration	Odometer calibration Velocity by hyperbola fitting Velocity for multiple layers
Cloud Services	Live data synchronization to Workspace ⁹ Permanent data storage Raw data export to SEG-Y Instant CAD / SHP / KML generation Instant report generation Share via url
Coordinate System	EPSG global database Local grid models Geoid models
Languages	English Spanish French German Italian Chinese Japanese Korean
Display unit	Any iPad® or iPad Pro® ¹ Recommended: iPad Pro WiFi + Cellular Screen resolution: up to 2732 x 2048 pixels Storage capacity: up to 2 TB

iPad is a trademark of Apple Inc.; iOS is a registered trademark of Cisco in the US and is used by Apple under license



Instrument











Tech Specs

Radar technology	Stepped-frequency GPR
Modulated frequency range	500 – 3000 MHz ² 30 – 750 MHz ³
Number of channels	35 (VV) + 15 (HH) ² 11 (VV) ³
Channel spacing	2.5 cm (VV), 5.5 cm (HH) ² 7.5 cm ³
Scan width	0.85 m ² 0.82 m ³
Scan rate	27500 scans/s ² 22000 scans/s ³
Time window	45 ns ² 130 ns ³
Spatial interval	Up to 100 scans/m
Dimensions	722 x 1178 x 443 mm
Weight	45 Kg ²
Wheel encoders	2, on rear wheels
Ingress protection (IP) / sealing	IP65
Power consumption	Off-the-shelf power bank ⁴
Autonomy	6 hours Hot-swappable ⁵
Operating temperature	-10° to 50°C 14° to 122° F
Operating humidity	<95% RH, non-condensing
Connectivity	WiFi, USB-A, USB-C, Lemo ⁶
GNSS satellites	Multiband GPS + Glonass + Galileo + Beidou
GNSS real-time corrections	SSR augmentation / NRTK-compatible ⁷
GNSS real-time 3D accuracy	Typ. 1 - 5 cm 0.5 - 2 in ⁸
GNSS initialization time	Typ. 5 - 30 s

1. Running an up-to-date iOS version; recommended models: iPad Pro® WiFi + Cellular (2022 model or superior)
2. In combination with GX1 array module
3. In combination with GX2 array module
4. USB-C power bank with Power Delivery. Max. dimensions: W 85mm x H 28mm (recommended power: 12/15/20V - >45 W)
5. Using 2x 26,800 mAh power banks
6. For terrestrial positioning systems, an intermediate serial adapter to DB9 might be needed to output Pseudo NMEA GGA positions
7. Needs an active Internet connection on the iPad; SSR service available in Europe, USA, southern Canada, southeastern Australia and South Korea / NRTK corrections via NTRIP in RTCM3 format
8. Via NTRIP RTK or SSR corrections; the achieved accuracy is subject to atmospheric conditions, satellite geometry, observation time, etc.
9. Up to 1 TB of personal space per user ID



Our Accessories

Image	PartNumber	Description
	39367260	GX1 GPR array module (500-3000 MHz) for road & bridge mapping. Compatible with: GM8000, GS9000
	39367250	GX2 GPR array module (30-750 MHz) for utility & geophysical mapping. Compatible with: GM8000, GS9000
	39360277	Skid plate for GX1 array module
	39360281	Skid plate for GX2 array module
	39350660	Stabilizes your GNSS pole in uneven terrains. Included in GS9000 Pro hardware variant.
	39350710	Included in GS9000 Pro hardware variant.
	39350404	Accommodates any iPad Pro and sun & rain cover. Included in all hardware variants.
	39350060	Accommodates an umbrella to protect the user from sun & rain.
	39350480	Protects the iPad from sun & rain. Included in GS9000 Pro hardware variant.
	39350486	Makes the tablet holder compatible with diverse accessories and cases. Included in all hardware variants.

Standards & Guidelines	Description
AS 5488-2013 (Australia)	
NF_S70-003 (France)	
UNI/PdR 26.01:2017 (Italy)	
ASCE 38-02 (United States)	
CSA S250 (Canada)	
HSG47 (United Kingdom)	
PAS128 (United Kingdom)	
ASTM D6432-11	
NCHRP Synesis 255	
SHRP H-672	
SHRP S-300	
SHRP S-325	

SWISS  MADE



Present in +100 countries, we serve inspectors and engineers all over the world with the most comprehensive range of InspectionTech solutions, combining intuitive software and Swiss-manufactured sensors.
www.screeningeagle.com

[Request a quote](#)



Machine translated & automatically generated (English version prevails): 16.04.2025
 Copyright © 2023 Screening Eagle Technologies AG or its affiliates. All rights reserved.

